

# Engineering Geodesy for Integrative Computational Design and Construction

Volker Schwieger, Achim Menges, Li Zhang and Tobias Schwinn

## Summary

Within the framework of the strategy of excellence of the German Research Foundation (DFG), the University of Stuttgart was successful with two clusters of excellence. For one of these clusters, the cluster "Integrative Computational Design and Construction for Architecture" (IntCDC), geodesy plays a major role. "The vision of this Cluster of Excellence is to harness the full potential of digital technologies to rethink design and construction based on integration and interdisciplinarity, with the goal of enabling game-changing innovation in the building sector. The Cluster aims to lay the methodological foundations to profoundly modernise the design and building process and related building systems by adopting a systematic, holistic and integrative computational approach. One key objective is to develop an overarching methodology of "co-designing" methods, processes and systems based on interdisciplinary research encompassing architecture, structural engineering, building physics, engineering geodesy, manufacturing and systems engineering, computer science and robotics, humanities and social sciences (Menges 2018a)." At first, this contribution will present the general aims of the cluster. Subsequently, the importance of geometry, and therefore engineering geodesy, for construction will be outlined. This will be illustrated on the basis of IntCDC and a joint project. Based hereupon, processes and research activities within IntCDC will be presented that require geometric information and show potential to integrate engineering geodesy.

## Zusammenfassung

*Im Rahmen der Exzellenzstrategie der DFG war die Universität Stuttgart mit zwei Exzellenzclustern erfolgreich. Für eines der Cluster, das Vorhaben „Integrative Computational Design and Construction for Architecture“ (IntCDC, Integriertes computerbasiertes Entwerfen und Bauen für die Architektur), spielt die Geodäsie eine wichtige Rolle. „Das Exzellenzcluster soll das volle Potenzial digitaler Technologien nutzen, um das Planen und Bauen in einem integrativen und interdisziplinären Ansatz neu zu denken und damit wegweisende Innovationen für das Bauschaffen zu ermöglichen. Eine zentrale Zielsetzung des Forschungsvorhabens ist die Entwicklung einer übergeordneten Methodologie des „Co-Design“ von Methoden, Prozessen und Systemen, basierend auf interdisziplinärer Forschung zwischen den Bereichen Architektur, Bauingenieurwesen, Ingenieurgeodäsie, Produktions- und Systemtechnik, Informatik und Robotik sowie Geistes- und Sozialwissenschaften. (Menges 2018a).“ In diesem Beitrag wird zunächst die generelle Zielsetzung des Forschungsvorhabens vorgestellt. Im Anschluss wird auf die Bedeutung der Geometrie, und damit auch der Ingenieurgeodäsie, für das Bauen allgemein eingegangen.*

*Dies wird anhand von IntCDC und einem gemeinsamen Projekt illustriert. Darauf aufbauend werden beispielhaft Prozesse und Forschungsarbeiten innerhalb von IntCDC, die geometrische Informationen benötigen, dargestellt und die potenzielle Integration der Ingenieurgeodäsie wird aufgezeigt.*

**Keywords:** Engineering geodesy, architecture, computational construction, co-design assembly process

## 1 Introduction

Traditionally, work on the construction site is carried out manually; building design is provided in an analogue way, and the building process steps are documented in the same way. Building Information Modelling (BIM), sometimes called Building Information Management, bridges the way towards a complete digital multifunctional model for all crafts active during design, construction and for the whole life-cycle of a building. In principle, this digitalization provides a digital twin of the building thus enabling simulation and feedback during the design and construction phase.

In general, current process models distinguish design and building as independent, sequential steps. These process models do not consider feedback from building to design. This was the reason that the University of Stuttgart was successful with the cluster "Integrative Computational Design and Construction for Architecture" (IntCDC) within the strategy of excellence of the German Research Foundation (DFG). Within IntCDC, even a feedback from the construction phase of a currently realized building to the design phase of the currently realized and future buildings is of central importance. These feedback loops will be investigated, developed, implemented and evaluated. Even the parallel development or optimization of new construction systems, methods and processes is within the focus of the Cluster of excellence. This leads to the central aspect co-design of systems, methods and processes.

Another component of digitalization of design and construction is the automation of manufacturing or fabrication and assembly processes. Here, geodesy and especially engineering geodesy is involved by delivering geometry at different stages: before and during design, before start of construction, transfer of design into reality (stake out), monitoring during and after the construction phase, sometimes even the monitoring through the whole life-cycle of the building.

In this article, the focus is on the stake-out process in connection with the assembly of pre-fabricated components on the construction site. Any construction needs a stake-out process to transfer the geometry of the designed building or structure into reality. The building and assembly process carried out by a civil engineer is separated from the stake-out realized by a geodetic engineer. Form construction below ground, e.g. traffic route engineering current research and practice, already includes a joint stake-out and assembly process e.g. for paving concrete by slipform pavers. Another example is the tunnel boring, where the tunnel boring machine is directly steered by the geometric quantities given by design. The geodetic engineer is responsible for the geometric control of the machine (position and orientation). For construction above ground, e.g. multi-storey buildings or even high-rise towers, a joint stake-out and assembly process does not exist up to now. A pre-condition for the joint process is the automation of geodetic instruments that has existed for more than a decade (Möhlenbrink and Schwieger 2007, Kutterer 2019). Examples for the automated processes, e.g. for bringing up walls, were presented decades ago but did not come into practice. In the Cluster of Excellence, there are new pre-fabrication and assembly processes that are not driven by current manual work construction process descriptions (e.g. REFA 1978) but by the quality requirements of new designs, systems, materials and methods.

## 2 The Cluster of Excellence IntCDC

### 2.1 Research Relevance and General Objectives

The relevance and the objective and aims of IntCDC can be best understood following the text of the proposal directed to the German Research Foundation (DFG). In this article all passage in quotation marks are taken from Menges (2018a) or Menges (2018b).

The relevance is highlighted by the importance of architecture for society. “Architecture is of central ecological, economic, social and cultural relevance. Humans spend 87 % of their lives in buildings. The building industry consumes more than 40 % of global resources and energy, and the demand for space keeps increasing dramatically: over the next 35 years, urban buildings for an additional 2.6 billion people need to be constructed. In German cities alone, 400,000 new residential units and related commercial and public buildings are required every year. Yet, the productivity of the building industry has been stagnating for decades. The detrimental environmental impact and lack of productivity coupled with the multifaceted relevance of architecture clearly indicate that we urgently need new approaches to design and construction. Digital technologies make it possible to address these challenges in novel ways (Menges 2018a).”

“The Cluster aims to lay the methodological foundations to profoundly modernise the design and building process and related building systems by adopting a systematic, holistic and integrative computational approach (Menges 2018a).” This means that the cluster will overcome the sequential way in a digital chain by a digital feedback system (Fig. 1). One key objective “is to develop an overarching methodology of “co-designing” methods, processes and systems (Fig. 2) based on interdisciplinary research encompassing architecture, structural engineering, building physics, engineering geodesy, manufacturing and systems engineering, computer science and robotics, humanities and social sciences (Menges 2018a).” Co-Design is also understood to include Co-Optimisation. The development of Co-Design as a powerful fundamental methodology that operates at the intersection of these Research Areas with the goal of facilitating their joint advancement is the most challenging target of the Cluster. “Our definition of Co-Design is the concurrent and feedback-driven development of generative methods for exploration, analytical methods for optimisation, monitoring methods for capturing actual behaviour and performance, cyber-physical processes of off-site digital

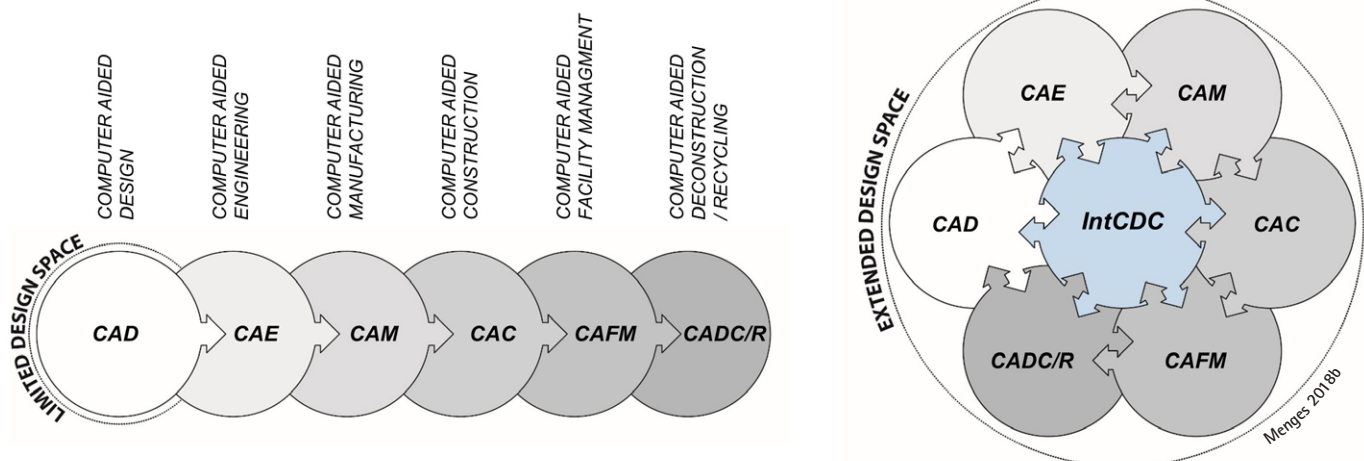


Fig. 1: From digital chain to digital feedback

fabrication, on-site robotic construction and their control and sensing strategies, as well as related material and building systems for predominant architectural applications which are multi-storey and long-span buildings, building envelopes and the densification of existing building stock, while also taking into account social needs and expectations, environmental impact, regulative requirements, as well as lessons from history (Menges 2018b)."

"Current design approaches assume that the exact location, dimension, specification and quality of each and every building element can be exactly defined and then serve as the unambiguous blueprint for building execution. But already today, many construction projects have reached a level of complexity that becomes increasingly difficult to plan, manage and execute in such a fully deterministic manner. Co-Design not only enables a much higher level of integration in the pre-execution development phase, but the interlinking of methods, processes and systems also lays the foundation for behaviour-based, sensor-driven, cyber-physical construction (Menges 2018b)." A general methodology from the investigation of specific cases that are representative for key architectural applications will be developed.

## 2.2 Interdisciplinary Research Team and Research Networks

To solve the challenges mentioned above, a truly interdisciplinary research team was formed. All together, 23 principal investigators (PIs) from different research fields work together. These research fields are grouped into cluster specific research units (RU). The five RU reflect the crucial research domains for the highly interdisciplinary and integrative approach of IntCDC:

- I. Architecture,
- II. Structural Engineering, Building Physics and Geodesy,
- III. Manufacturing and Systems Engineering,
- IV. Computer Science and Robotics,
- V. Humanities and Social Sciences.

"For structural engineering, building physics and engineering geodesy, a key objective is the development of sustainable, adaptable building systems considering the entire life cycle of a building. Through differentiated material placement for high performance and integrated functionality, we aim to engineer light, efficient and versatile building components. The research work will contribute to 4D-models ranging from structural analysis of construction sequences to autonomous monitoring of entire sites in order to enable robotic on-site construction. Respective joints, connections and interfaces equipped with sensing abilities that provide real time feedback as the inevitable driver of future construction processes will be developed (Menges 2018b)."

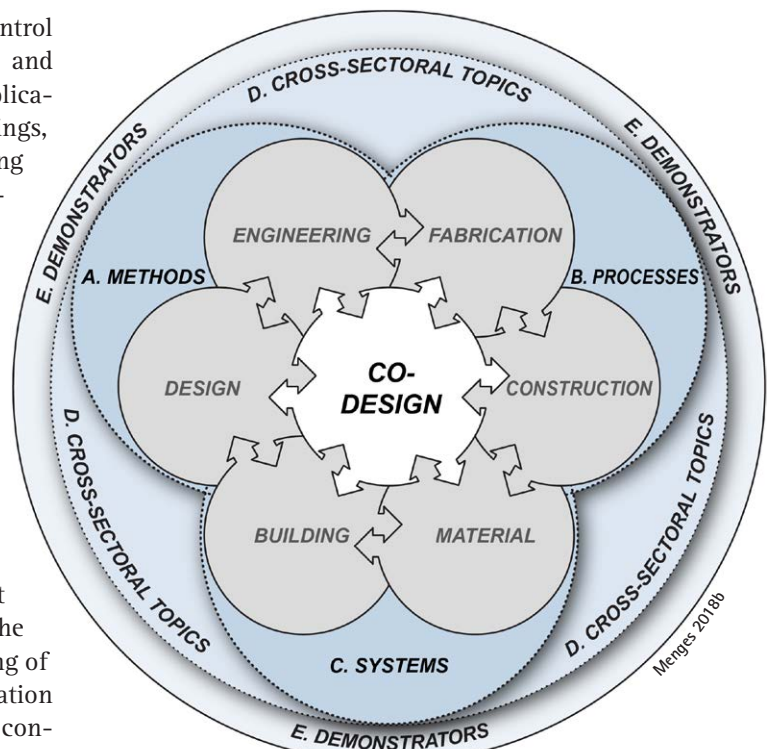


Fig. 2:  
Co-design of methods, processes and systems

The interdisciplinary research will be done within research networks (RN) in which different research projects (RP) are combined. Each RP comprises contributions of a minimum of two disciplines that work together. In the first phase, these networks will address the most fundamental architectural typologies: multi-storey buildings, long-span buildings and the densification of existing building stock. Since the activity of the geodetic authors of this contribution is integrated into RN2 on long-span buildings, a focus on this research network is given in the following. RN2 will focus on the "Co-Design-based development of methods, processes and systems for long-span buildings which include large public, cultural, sports and infrastructural buildings. It also serves as a challenge for a high level of performance, as structural and material efficiency plays a decisive role for economic feasibility, environmental impact and architectural articulation of long-span building systems (Menges 2018a)." Therefore, "the aim is to directly interlink explorative computational design methods with computational optimisation of both high performance building systems and their efficient construction through transient 4D (spatial dimensions combined with time) modelling, and artificial intelligence approaches which embed the specific capability of advanced fabrication and material technology for multi-scale adaptation to forces. The development of design and engineering methods will happen in direct feedback with the development of cyber-physical prefabrication processes for high-performance building elements, which enable multi-scale geometric and material differentiation for optimised load adaptation.



Within one collaborative off-site and on-site cyber-physical construction system, the prefabrication will be combined with on-site large-scale robotic processes for the construction of long-span building structures or the robotic assembly of prefabricated building elements. For long-span applications, efficient on-site construction poses a particular challenge. Thus, we will develop monitoring, sensing and machine control approaches, which in concert with the aforementioned continuous 4D mechanical modelling of the construction process allow for the reduction of typically required scaffolding or temporary support structures, as changing structural conditions and related deflections can be seamlessly compensated for. They lay the foundation for our study of semi-autonomous to fully autonomous long-span construction processes (Menges 2018b)."

### 3 Importance of Geometry within the Construction Process

#### 3.1 General Ideas

As already indicated in chapter two, geometry is one of the important issues within the cluster IntCDC. Geometry may be regarded as the central element for digitalization of construction, since the other disciplines all refer to geometry. Naturally, beside geometry as e.g. coordinates, distances or squareness there are different important criteria thus as load capacity. Nevertheless, this contribution focuses on the geometry, since engineering geodesy is responsible for acquiring and modelling geometric elements.

Engineering geodesy supports the whole design and construction process, beginning from the first planning up to the monitoring of the building during the construction phase (especially assembly processes at the construction site) as well as after the acceptance survey up to the monitoring of the construction during the whole life-cycle of the building (e.g. Kuhlmann et al. 2014). The starting point is an initial survey of the construction site and environment. Then, the designed geometric properties of any building have to be transferred into reality by the stake-out process. At this place, a superior coordinate system is of high importance since the erected building needs to be related to the environment as well as other buildings, boundaries or streets. Finally, an acceptance survey has to be implemented to control if the construction was realized as planned. This may be expanded to a continuous monitoring of the progress (e.g. Schäfer and Thomsen 2007). After finalizing the construction phase, the building has to be monitored with respect to movements and deformations. Here, the current challenge is the area-wise detection of significant movements or deformations (Holst and Kuhlmann 2016). Möhlenbrink and Schwieger (2007) reported the readiness of engineering geodesy to the digitalization and automation of these processes already in 2007.

The technical integration of construction, mainly assembly on the construction site and stake-out into one process, can be called steering and control of construction machines or even construction robots. Stake-out of geometric quantities and construction will be done in one step. Here, civil engineers, architects and control engineers will cooperate with engineering geodesists to fulfil this task. This can be regarded as the inner control circle in Fig. 3. This figure gives the general idea that

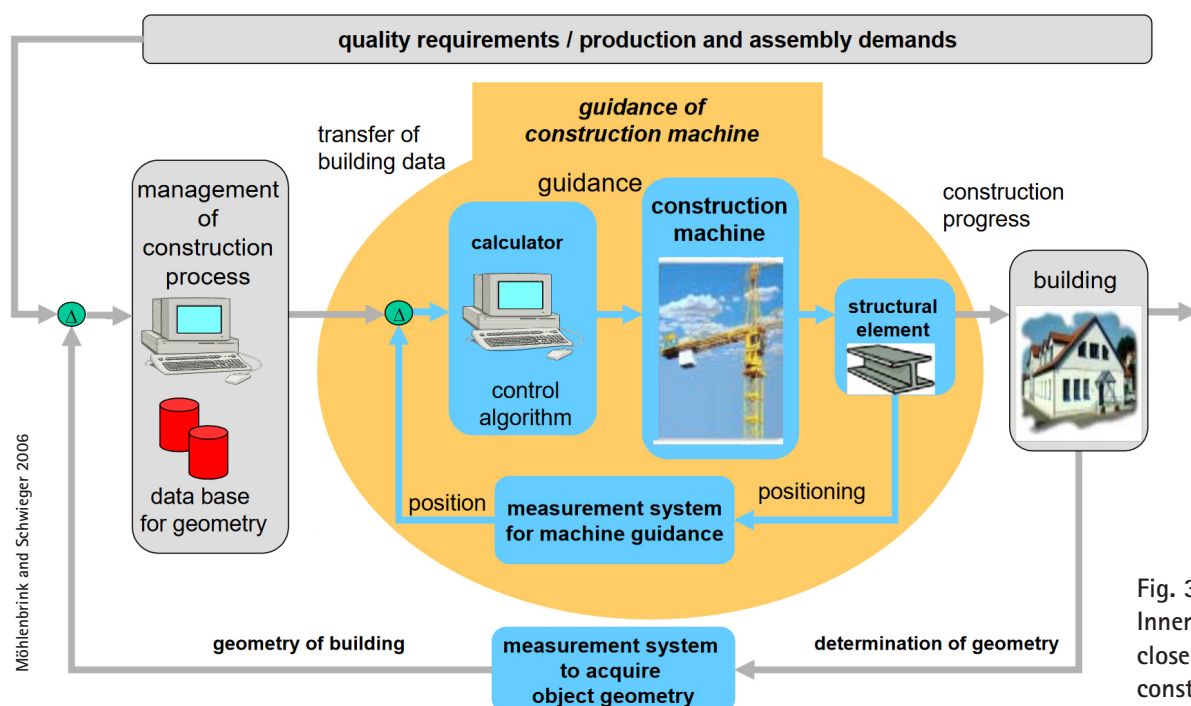


Fig. 3: Inner and outer closed loop on a construction site

includes an outer control circle for steering the whole construction process and an inner control circle for the real technical control of construction machines or robots. In Möhlenbrink and Schwieger (2006), this procedure was presented on the base of a stake-out process of high-speed railway tracks. A similar process is described in Niemeier (2006) where he pointed out that tunnel boring machines controlled by geometric information delivered by engineering geodesists drive the construction process.

The mentioned inner closed loop as well as the outer closed loop (Fig. 3) is driven by quality requirements or simply fabrication or assembly demands (Schwieger et al. 2010). Partly these demands are driven by geometric constraints (e.g. DIN 2005). The outer closed loop can be regarded as a task of the construction management by monitoring the planning and construction progress with respect to geometry. This is already realized during the construction of tunnels e.g. by total stations,

of vital importance for the later assembly process on the construction site. This is highlighted by the fact that up to 90 % of all quality control within industrial engineering relies on geometry (e.g. Dolezalek and Warnecke 1981).

### 3.2 Current Status and Challenges

In this section, the authors focus on the project “Robotic fabrication in Timber Construction” that shows the possibilities that arise using well-known construction materials in a new way by an integrative design, fabrication and construction approach. In this project, this includes the activation of reciprocal dependencies between architectural geometry, biomimetic engineering, structural design, robotic fabrication and geodetic evaluation. The importance of geometry and related challenges are the key points in the sense of this contribution.




Fig. 4: Pavilion at horticultural show 2014 in Schwäbisch Gmünd

inclinometers or laser scanners. Since safety is an important issue on tunnel construction sites, the divergence of the bored tunnel is controlled in regular intervals.

For an accurate on-site assembly process, a correct and precise pre-fabrication of the building elements or structures that will be assembled on the construction site is required. Also at this place, exact geometry is one of the main concerns. In contradiction to the assembly process, fabrication, or rather pre-fabrication, does not need a superior coordinate system; a local element-based coordinate system is sufficient (compare quality control for mechanical engineering, e.g. Hennes 2017). Here, the elements are mainly manufactured using specialized machines or even robots, meaning that no real stake-out process in the sense of engineering geodesy is required. Pre-fabrication has always been an integrated process of staking-out (in the sense of staking-out the shape) and fabrication in one step. In contrast, the final control survey of the pre-fabricated elements that may be seen as quality control in the sense of dimensional metrology is

Timber was the construction material to be used to build the pavilion at the horticultural show (Landesgartenschau) 2014 in Schwäbisch Gmünd (Fig. 4). With respect to sustainability aspects, the utilization of locally available building materials, e.g. timber, becomes crucial. Additionally, the timber construction industry is currently experiencing significant innovations in fabrication technology and structural applications. Plate structures are of particular interest as they are a performative construction system made of individual, planar elements. Geometrically, they can be organized in such a way that the individual plates constitute the primary load bearing structure. These individual plates have to be pre-fabricated very accurately off-site. Due to the extended kinematic range of robotic fabrication, complex connection geometries become feasible. This means that geometry is of crucial importance globally to control the optimal distribution of the individual plate segments, and locally through the control of the individual plates (Krieg et al. 2014).

One task of engineering geodesy in this project was the quality assurance of the pre-fabrication process. A sample of 24 out of overall 243 plates was analysed for this purpose. For the measurement, the laser tracker API Radian™ was used together with an API IntelliProbe 360™, a hand-held probing instrument. The laser tracker is a polar measuring system delivering point coordinates with a standard deviation of 50 µm in a distance of about 10 m. The high measurement accuracy values are relevant due to the fabrication requirements of 1 mm standard deviation, demanding a tenfold improved measurement standard deviation for quality control. The measurements, indicating the deviations between the pre-fabricated plates and the designed plates (CAD model) are determined to range between 0.001 mm and 0.352 mm. Taking into account the real empirical accuracy of the measurements (around 0.3 mm), between 3 % and 4 % of the deviations out of approximately 200 deviations were significant. For the following assembly process this does not induce problems, since the deviations, even partly significant, remain small (Schwieger and Schmitt 2015).

The second task of engineering geodesy was the multiple scanning of the pavilion after complete assembly. On the one hand, the match of the erected building with the designed building had to be controlled again, on the other hand the detection of any deformations of the pavilion over time was the other task. The laser scanner Leica HDS7000 was used for the area-wise acquisition for as-built control and deformation analysis, since it delivers a high resolution and a 1 to 2 mm accurate point cloud. The pavilion was scanned from at least three different laser scanner positions. The different positions were registered by referenced targets, which make it possible to combine the different scans into one 3D model. This process also includes cleaning the point cloud from outliers. Two epochs are compared directly using the geo-referencing (in the sense of using the same stable network) which was realized using a tachymeter network. Fig. 5 shows geometric differences between the two

laser-scanned epochs. The standard deviation describing the relative accuracy between both epochs was calculated to  $\sigma_{\Delta x} = 6.9$  mm. Compared to the measurement accuracy of the laser scanner, this is a rather low value. The reason for this is the registration accuracy for the different points of time. The comparison shows that 99.6 % of the deviations are in the range between -2 mm and 2 mm. Consequently, no deformations could be detected (Schwieger and Schmitt 2015).

This example shows that engineering geodesy was integrated into the design and construction process as quality control for pre-fabrication and on-site assembly. The stake-out of the pavilion was also part of the geodetic tasks, but this is not described since the realization was a standard tachymetric procedure.

Further improvement of the pre-fabrication process with respect to the already exceptionally high accuracy and low tolerances may be reached by integrating the geodetic measurement process completely into a sensor-actuator controlled pre-fabrication process in a way that a crucial deviation from the designed plate will directly lead to an reaction; for example to reject the respective plate, or to correct the geometry by an additional pre-fabrication process, or, at its best, to re-design the following plates in real time so that these will compensate for the deviations induced by the identified plate. The other open issue is to develop and implement an integrated stake-out and assembly process on the construction site. Full digitalization and complete or partial automation are the base for an adequate realization. That may lead to a robotic assembly steered by geometric information delivered by engineering geodesists. Therefore, the position and orientation of assembly robots and of individual plates to be assembled have to be known. Additionally, the current state of the building as well as the environment has to be acquired. Consequently, seamless positioning and 3D monitoring using area-wise acquisition techniques, e.g. photogrammetry or laser scanning, are of major importance. Besides, a statistical assured

deformation analysis method for surfaces or complete objects does not exist up to now (Holst and Kuhlmann 2016).

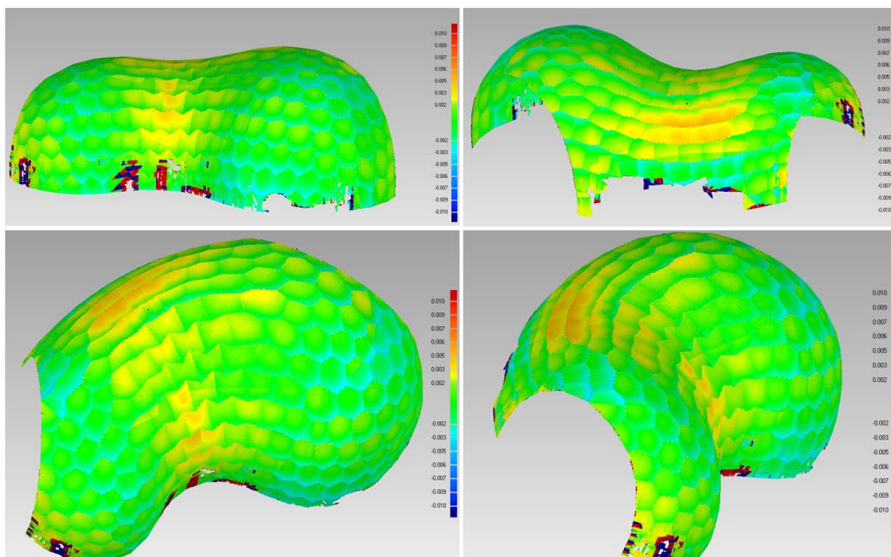


Fig. 5:  
Color-coded deviations between  
the two laser-scanned epochs  
(different views)



## 4. Geometry within IntCDC

### 4.1 Geodetic Research Program

Most of the challenges indicated in section 3.2 will be research issues in IntCDC. To give a first insight, the authors cite the proposal text directly concerning engineering geodesy and photogrammetry. Engineering geodesy, represented by the Institute of Engineering Geodesy, will deal with “the integration of geodetic measurement techniques into machine and UAV guidance and control, area-wise-monitoring and multi-sensor data acquisition and quality modelling. Development of permanent monitoring methods including stochastic models and co-optimisation of survey configurations, seamless positioning methods as well as process and quality modelling are also belonging to the research interests (Menges 2018b).” Photogrammetry, represented by the Institute of Photogrammetry, will deal with the “automated analysis of mass geodata by means of pattern recognition methods, aiming at object recognition and 3D reconstruction. The development of kinematic monitoring methods, seamless positioning methods, change detection methods as well as semantic modelling are further research focus areas (Menges 2018b).” In the following text, the term engineering geodesy is consequently used for the two sub-disciplines of geodesy. The general objectives of the proposal are cited in the following:

“In engineering geodesy, we will study ways to permanently monitor construction sites. We will connect indoor and outdoor 3D data acquisition based on static and mobile platforms for time-varying objects and environment. The gathered data will enable us to reconstruct and identify existing 3D objects, and, more importantly, to monitor 3D objects under construction. With time constituting the 4th dimension, this will result in 4D modelling and simulation. Seamless precise positioning of mobile multi-sensor systems like unmanned aerial vehicles (UAV) and robots will expand the possibilities of cyber-physical construction (Menges 2018b).”

“Engineering geodesy plays a crucial role as an interface between structural engineering, building physics, control engineering, computer science and robotics. We aim at a permanent kinematic and autonomous geometry survey of construction sites (outdoor and indoor) through 4D data acquisition based on precise seamless positioning of large-scale robots and UAVs. New stochastic sensor fusion models will help to guide the moving objects on predefined and adaptive paths. We also aim to derive precise area-wise monitoring, 3D reconstruction and on-site change detection of the construction site, both in terms of geometry and semantics (object level). Imaging or scanning sensors will be stationary or mobile. Terrestrial laser scanners (TLS) need stochastically correct modelled point clouds to determine meshes as well as freeform volumes and surfaces and to optimise measurement configurations. We aim at a generic quality

model, which includes aspects such as feasibility, redundancy, but also completeness, accuracy and parameters for user comfort and ecological impact (Menges 2018b).”

The above text together with the challenges identified in section 3.2 defines the research environment for the geodetic partners in IntCDC within the RN defined in section 2.2. Individual PIs will work together and co-design will be realized within the RN particular by interacting among different RPs.

### 4.2 Exemplary Planned Engineering Geodetic Research

As written before, the activity of the geodetic authors of this contribution is integrated into RN2 on long-span buildings. Engineering geodesy is planning to contribute to a RP named “Robotic Platform for Cyber-Physical Assembly of Long-Span Fibre-Composite Structures” which will be an essential part of RN2. The long-term goal is to automate material handling and on-site assembly of pre-fabricated fibre-composite elements using a ground-based, medium-payload, mobile, robotic boom manipulator. Reaching this goal requires interdisciplinary advances in cyber-physical construction platform design, sensor selection and real-time signal processing, algorithms for motion control, robot gripper design, and human-machine interaction. The aim is to fully integrate stake-out and assembly in one process. The focus of the engineering geodetic group will be on seamless positioning realized by a real-time robot total station network. First ideas and results using two robotic total stations were presented in Kerekes and Schwieger (2018); compare Fig. 6. For this RP it is planned that a real-time robotic total station network will be further extended and installed on the construction site to locate the assembly

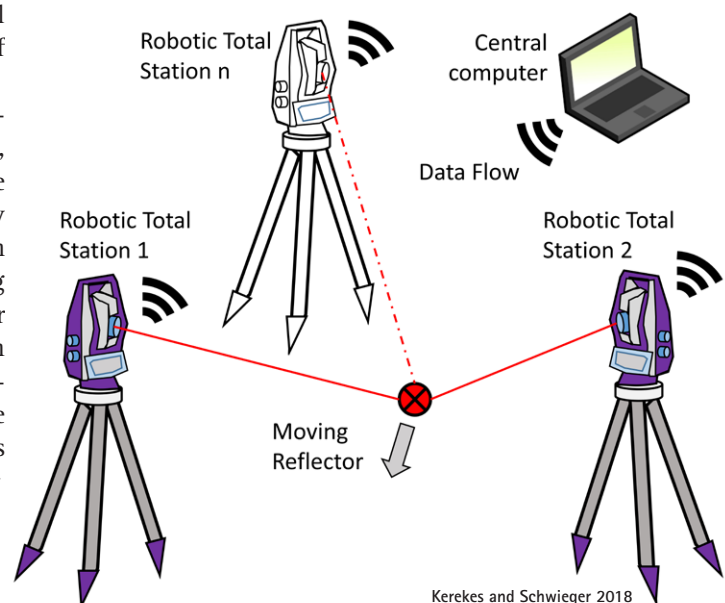


Fig. 6: Kinematic positioning with two robotic total stations

robot at any time. Possibilities to steer the robotic total stations in order to measure chosen points, which may lie on the robot, the building or a building component, will be investigated. Complementary robot-fixed sensor systems will support the positioning task. Data fusion and communication within the network and with the robot has to be analysed, and non-linear measurement equations have to be integrated into an appropriate filter approach delivering information (coordinates and eventually attitude angles) on the sub-cm level. This RP will be an essential part of co-design by delivering an automated or semi-automated assembly process for pre-fabricated fibre-composites. The real time robotic total station network will support to steer the assembly and stake-out process by seamless positioning.

Another important research topic will be on creating a holistic quality that integrates technical, environmental as well as social quality criteria. The engineering geodetic group has planned to contribute on technical quality and on integration aspects of the diverse criteria catalogues. This holistic quality model will be important for the whole co-design process since it will describe and define quality requirements that will steer and control the design and construction process in cascading feedback loops (compare e.g. Fig. 4).

## Acknowledgement

The research published in this article is supported by the Deutsche Forschungsgemeinschaft (DFG, German Research Foundation) under Germany's Excellence Strategy – EXC 2120/1 – 390831618. The authors cordially thank the DFG.

## References

- DIN 18202 (2005): Toleranzen im Hochbau – Bauwerke, Beuth Verlag, Berlin.
- Dolezalek, C.-M., Warnecke, H.J. (1981): Planung von Fabrikanlagen. Springer Verlag, Berlin.
- Hennes, M. (2017): Messverfahren im Maschinenbau. In: Schwarz, W. (Ed.): Ingenieurgeodäsie, Springer Nature, Berlin.
- Holst, C., Kuhlmann, H. (2016). Challenges and Present Fields of Action at Laser Scanner Based Deformation Analyses. *J. Appl. Geodesy*, 10 (1).
- Kerekes, G., Schwieger, V. (2018): Kinematic positioning in a real time robotic total station network system. 6<sup>th</sup> International Conference on Machine Control and Guidance. In Bornimer Agrartechnische Berichte, Heft 101, 35–43, Berlin, Germany.
- Krieg, O., Schwinn, T., Menges, A., Li, J.-M., Knippers, J., Schmitt, A., Schwieger, V. (2014): Biomimetic Lightweight Timber Plate Shells: Computational Integration of Robotic Fabrication, Architectural Geometry and Structural Design. In: Block, P., Knippers, J. Mitra, N., Wang, W. (Eds.): *Advances in Architectural Geometry 2014*. Springer, London.
- Kuhlmann, H., Schwieger, V., Wieser, A., Niemeier, W. (2014): Engineering Geodesy – Definition and Core Competencies. *Journal of Applied Geodesy*, Heft 4, 327–334, de Gruyter.
- Kutterer, H. (2019): Geodäsie – Schlüsseldisziplin für eine digitale Gesellschaft. In: Hanke, K., Weinhold, T. (Eds.): 20. Internationale Geodätische Woche Obergurgl 2019. VDE Verlag GmbH, Berlin.
- Menges, A. (2018a): New Cluster of Excellence: Integrative Computational Design and Construction for Architecture [Online]. <https://icd.uni-stuttgart.de/?p=24111>, accessed: 9 May 2019.
- Menges, A. (2018b): New Cluster of Excellence: Integrative Computational Design and Construction for Architecture. Proposal for a Cluster of Excellence. Unpublished.
- Möhlenbrink, W., Schwieger, V. (2006): Navigation and Quality of Construction Processes. Proceedings on XXIII International FIG Congress, München, 8.–13.10.2006.
- Möhlenbrink, W., Schwieger, V. (2007): Zur Prozessintegration der geodätischen Messtechnik. *Allgemeine Vermessungsnachrichten*, Heft 11–12.
- Niemeier, W. (2006): Geodetic Techniques for the Navigation, Guidance and Control of Construction Processes. Proceedings on 3rd IAG Symposium on Geodesy for Geotechnical and Structural Engineering, Baden, Austria, May 22–24.
- REFA (1978): Methodenlehre des Arbeitsstudiums, 6 Bände: Grundlagen, Datenermittlung, Kostenrechnung, Arbeitsgestaltung, Anforderungsermittlung, Lohndifferenzierung. Ed.: REFA-Verband e.V., Hanser Verlag, München.
- Schäfer, M., Thomsen, S. (2007): Baufortschrittsdokumentation mit terrestrischem 3D-Laserscanning im Rahmen des Projektes future:workspace – die Arbeitswelt von morgen: In: Brunner, F. (Ed.): *Ingenieurvermessung 07, Beiträge zum 15. Internationalen Ingenieurvermessungskurs*, Graz, Herbert Wichmann Verlag, Heidelberg.
- Schwieger, V., Beetz, A., Wengert, M., Schweitzer, J. (2010): Echtzeit-Integration ingenieurgeodätischer Messsysteme in Bauregelkreise. 16. Internationaler Ingenieurvermessungskurs. München, 23.–27.02.2010.
- Schwieger, V., Schmitt, A. (2015) Quality Control and Deformation Analysis for a Timber Construction. *GeoSiberia 2015*, Novosibirsk, Russia, 20.–22.04.2015.

## Contact

Prof. Dr.-Ing. habil. Volker Schwieger | Dr.-Ing. Li Zhang  
Institut für Ingenieurgeodäsie, Universität Stuttgart  
Geschwister-Scholl-Straße 24D, 70174 Stuttgart  
[volker.schwieger@iigs.uni-stuttgart.de](mailto:volker.schwieger@iigs.uni-stuttgart.de)  
[li.zhang@iigs.uni-stuttgart.de](mailto:li.zhang@iigs.uni-stuttgart.de)

Prof. AA Dipl. (Hons.) Achim Menges | Dipl.-Ing. Tobias Schwinn  
Institut für Computerbasiertes Entwerfen, Universität Stuttgart  
Keplerstraße 11, 70174 Stuttgart  
[achim.menges@icd.uni-stuttgart.de](mailto:achim.menges@icd.uni-stuttgart.de)  
[tobias.schwinn@icd.uni-stuttgart.de](mailto:tobias.schwinn@icd.uni-stuttgart.de)

This article also is digitally available under [www.geodaesie.info](http://www.geodaesie.info).